

*as amended by*

*TOWN OF ROSTHERN*

*Bylaw 2010-03, 2010-09*

*2011-09, 2011-12, 2012-03*

## ***BYLAW 2009-19***

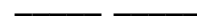
### Table of Contents

<u>Section</u>	<u>Page</u>
<b>Part I – Purpose and Definitions</b>	
Purpose .....	3
Definitions .....	3
<b>Part II – Temporary Street Closures</b>	
Temporary Street Closures .....	5
Movement of Vehicles to Accommodate Street Repair, Snow Removal, Street Sweeping or Other Street Maintenance.....	6
<b>Part III – Traffic Control Devices (Signs)</b>	
Traffic Control Devices.....	6
Obedience to Signs .....	6
Unauthorized Signs Prohibited .....	6
<b>Part IV – Stopping and Parking</b>	
Method of Parking .....	7
No-parking Locations .....	7
Parking Prohibited on Boulevards .....	7
Parking Limits .....	8
No Stopping in Certain Locations .....	8
Use of Space in Front of Fire Hydrant .....	8

Double Parking ..... 8  
Disabled Person’s Vehicle Parking ..... 8  
Loading Zones ..... 8  
Unlicensed Vehicle Parked on Street ..... 9  
Private Parking Place ..... 9  
Recreational Vehicle Parking ..... 9  
Vehicle Repair on Street ..... 9  
Motor Vehicles in Parks ..... 10  
Motor or Other Vehicles Displayed for Sale ..... 10  
Semi-truck Parking ..... 10

**Part V – Driving and Operating Vehicle**

U-turns Prohibited ..... 10  
Vehicle Not to be Driven on Sidewalk ..... 10  
Towing Vehicles ..... 10  
Maximum Speed ..... 11



**Part VI – Pedestrian Rights and Duties**

Inconveniencing Pedestrians ..... 11

**Part VII – Permitted Vehicle Weights**

Damage to Streets ..... 11  
Vehicle Weights and Routes ..... 11  
Local Deliveries/Going to Garage ..... 11  
Authority of Police ..... 12

**Part VIII – Street and Sidewalk Obstruction**

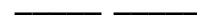
Obstructing Sidewalk or Street ..... 12  
Parades ..... 12

## Part IX – Enforcement

Penalty.....	13
Vicarious Liability .....	13
Bylaw No. 2007-04 Repealed .....	13

## Schedules

Schedule 1 – No U-turns Permitted.....	15
Schedule 2 – No Parking Areas .....	16
Schedule 3 – No Stopping .....	17
Schedule 4 – “Stop” Signs to be Erected .....	18
Schedule 5 – “Yield” Signs Shall be Erected.....	21
Schedule 6 – Designated Truck Route .....	23
Schedule 7 – Loading Zones .....	24
Schedule 8 – Angle Parking .....	25
Schedule 9 – Bus Stops .....	26
Schedule 10 – School Crosswalks .....	27
Schedule 11 – Mid-block Crosswalks .....	28
Schedule 12 – Disabled Parking .....	29
Schedule 13 – Maximum Speeds .....	30
Schedule 14 – Penalties	
Notice of Violation Offences .....	31
Summons Ticket Offences .....	32
Offence Notice Ticket Offences .....	32
Procedure for Notice of Violation Offences .....	32
Summons Ticket Offences – Voluntary Payment .....	33
Offence Notice Ticket Offences – Voluntary Payment .....	33
Penalties Not Otherwise Provided For .....	33
Schedule 15 – Notice of Violation.....	34



## PART I – PURPOSE AND DEFINITIONS

### Purpose

1. The purpose of this bylaw is to regulate vehicular and pedestrian traffic within the Town of Rosthern.

### Definitions

2. In the bylaw:
  - (a) “Act” means *The Traffic Safety Act*, and amendments thereto;
  - (b) “Administrator” means the Administrator of the Town of Rosthern as defined in *The Municipalities Act* for the Province of Saskatchewan;
  - (c) “Boulevard” means that portion of right-of-way that extends from the edge of the street to the property line of the adjacent property, not including the sidewalk;
  - (d) “Council” means the Council of the Town as defined in *The Municipalities Act* for the Province of Saskatchewan;
  - (e) “Curb” means the dividing line of the street between that part of the street intended for use of vehicles and that intended for pedestrians whether

marked with a curbstone or not;

- (f) “Disabled Persons Parking Area” means all that portion of any street or other public place that has been designated by sign or other marking for the exclusive parking of disabled persons.
- (g) “Double Parking” means the parking of a vehicle whether occupied or not, parallel to a vehicle parked beside the curb in a designated parking area or parking to the rear of any vehicle that is angle parked at the curb in a designated angle parking area;
- (h) “Lane” means a public right-of-way which primarily gives access to the rear of property and shall include alley;
- (i) “Lane Crossing” means the prolongation of the lateral boundary lines of the adjacent sidewalks;
- \_\_\_\_\_
- (j) “Loading Zone” means that portion of a right-of-way adjacent to the curb designated by signs and/or markings for the exclusive use of vehicles loading and unloading passengers or goods;
- (k) “Other Meanings” All other meanings shall be as defined in *The Traffic Safety Act* for the Province of Saskatchewan;
- (l) “Outside Superintendent” means the Outside Superintendent of the Town of Rosthern or anyone authorized to act on the Outside Superintendent’s behalf;

- (m) "Parade" means any group of pedestrians numbering thirty or more marching or walking along a street or sidewalk, and/or group of vehicles numbering ten or more proceeding along a street under a common leadership, but does not include funeral processions;
- (n) "Parking" means the standing of a vehicle, whether occupied or not, other than temporarily for the purpose of, and while actually engaged in, loading or unloading or in obedience to traffic regulations, signs or signals;
- (o) "Parking Area" means any private or publicly-owned area primarily intended to be used for the parking of vehicles and the necessary passageways thereon;
- (p) "Pedestrian" means a person travelling by foot, wheelchair, carriage sled or hand-pushed cart;
- (q) "Police Officer" means a member of the Royal Canadian Mounted Police;
- (r) "Power Unit" means a power unit as defined by *The Traffic Safety Act*;
- (s) "Private Driveway" means every road or driveway which is not open to be used by members of the public at large for passage of vehicles or traffic and includes every road or driveway on private property;
- (t) "Recreational Vehicle" means a self-propelled or towed vehicular-type unit, primarily designed as temporary living quarters for recreational, camping or travel use and which is used solely as a family or personal conveyance and is in no way used for a commercial purpose. Without limiting the foregoing, recreational vehicles include:
  - i) travel trailer;

ii) cabin trailer;

(continued on next page)

---

iii) tent trailer;

iv) truck camper;

v) motorhome;

vi) park trailer; and

vii) fifth-wheel trailer;

- (u) “Road Maintenance Equipment” includes sanding trucks, snow plows, de-icers, graders, backhoes and other similar equipment operated by an employee or agent of the Town while actually engaged in road maintenance;
- (v) “Sidewalk” means the portion of right-of-way whether marked by elevated cement or other material, intended for the passage of pedestrians;
- (w) “Speed Zone” means any portion of a street within the Town of Rosthern, as designated herein, and identified by a sign erected and maintained at each end thereof, indicating the maximum speed applicable thereto;
- (x) “Street” means a road, alley or other place designed and intended for or used by the general public for the passage of vehicles and pedestrians, but does not include a parking lot, whether privately or publicly owned;
- (y) “Town” means the Town of Rosthern in the Province of Saskatchewan;
- (z) “Traffic Signs” means any signal, sign, marking, or other device placed,

painted, or erected for the guidance, regulation, warning, direction or prohibition of traffic;

- (aa) "U-turn" means turning a vehicle so as to cause it to proceed in the opposite direction from that in which it was proceeding immediately prior to the commencement of such turn.

## PART II – TEMPORARY STREET CLOSURES

### Temporary Street Closure

- 3. (1) A police officer or the Outside Superintendent may temporarily close to vehicular or pedestrian traffic, or temporarily prohibit parking on any street or portion thereof in order to avoid traffic congestion, danger, accident or for construction or maintenance purposes and the Outside Superintendent may install such temporary stop, yield or detour signs as may be required.

\_\_\_\_\_

- (2) A person shall not drive, stop or park a vehicle or walk on any street or portion thereof which is roped off, barricaded or indicated by notice or sign as being closed.

### Movement of Vehicles to Accommodate Street Repair, Snow Removal, Street Sweeping or Other Street Maintenance



4. For the purpose of street construction, paving, street repair, snow removal, street sweeping or any other necessary street maintenance, the police or the Outside Superintendent may, without notice, move, for such distance as is necessary, any vehicle that is parked on any street or portion thereof which is roped off, barricaded or indicated by notice or sign as being closed or as being a no-parking zone.

### **PART III – TRAFFIC CONTROL DEVICES**

#### Traffic Control Devices

5. The Council may, by bylaw, provide for the erection and maintenance on any street, or designated point thereon, of such traffic signs, markers, signals or lights as it deems necessary as per Schedules 1 to 13.

#### Obedience to Signs

6. The operator of a vehicle or a pedestrian shall obey any applicable instructions or directions indicated on any traffic sign or marking installed on any street, or in any park, unless otherwise directed by a police officer.

#### Unauthorized Signs Prohibited

7. Unless authorized by Town Council, a person shall not install a sign, signal or marking on a street, sidewalk or Town boulevard. The Outside Superintendent or the police may remove, without notice, any such prohibited sign, signal or marking.

\_\_\_\_\_

## PART IV – STOPPING AND PARKING

### Method of Parking

8. (1) Subject to Subsections 8(2) and 8(3), the operator of a vehicle shall not stop or park the vehicle on any street other than parallel with the curb, and with the right-hand wheels of the vehicle within 300 mm (12 inches) of the edge of the curb and face the vehicle in the direction of the going traffic.
- (2) In designated angle parking areas on a street, the operator of a vehicle shall stop or park the vehicle on any street at an angle with the right curb of between 40 and 60 degrees.
- (3) Upon one-way streets, the operator of a vehicle may park with the left side of the vehicle towards the curb on the left-hand side of the street, providing the left-hand wheels of the vehicle are within 300 mm (12 inches) of the edge of the curb.

### No-parking Locations

9. The operator of a vehicle shall not park a vehicle on a street in any of the locations listed in Schedule 2.

Parking Prohibited on Boulevards

10. (1) No person shall park a vehicle on a boulevard except as provided in this section;
- (2) Notwithstanding Subsection (1), a vehicle may be parked on a boulevard if:
  - (a) the vehicle is parked on a private driveway which extends across the boulevard;
  - (b) the vehicle is not parked within 1.2 metres (4 feet) of the edge of the sidewalk adjacent to the private property, or of the curb if no sidewalk exists.
  - (c) The owner of the vehicle has written permission from the Town.

\_\_\_\_\_

Parking Limits

11. The operator of a vehicle shall not park the vehicle on a street for more than forty-eight (48) hours.

No Stopping in Certain Locations

12. The operator of a vehicle shall not stop the vehicle in any of the places listed in Schedule 3 except when necessary to avoid collision or conflict with other traffic or in compliance with the direction of a police officer or traffic sign or signal.

Use of Space in Front of Fire Hydrant

13. (1) The driver of a vehicle shall not park within 3 metres (10 feet) of the fire hydrant curb access point as described in Subsection (2) unless:
  - (a) the driver remains at the wheel of the vehicle and is at all times ready to move the vehicle upon request by the police or Town personnel; or
- (2) The fire hydrant curb access point referred to in Subsection (1) will be determined by drawing a line perpendicular to the curb from the fire hydrant to the curb.

Double Parking

14. A person shall not double park a vehicle on a street.

Disabled Person's Vehicle Parking

15. A disabled person's vehicle may be parked in any space designated as a loading zone, provided such parking is in accordance with the signed time limit for the block face in which the loading zone is situated.

Loading Zones

16. The street area adjacent to the curb designated by signs or markings as a “Loading Zone” shall be used by an operator of a vehicle in accordance with the directions set out in Schedule 7.

\_\_\_\_\_

Unlicensed Vehicle Parked on Street

17. The operator of a motor vehicle or trailer which must be registered under *The Traffic Safety Act* shall not park the vehicle on a street unless it displays license plates for the current year. Vehicles found in violation will be removed and stored at the owner’s expense.

Private Parking Place

18. The operator of a vehicle shall not park the vehicle on any private parking place or on any private property except with the consent of the owner or occupant of the private parking place or private property.

Recreational Vehicle Parking

19. (1) An owner or operator of a recreational vehicle shall not park the recreational vehicle on a residential street in the Town for more than forty-eight (48)

consecutive hours following which the owner or operator shall move the recreational vehicle to an off-street location for a period of not less than forty-eight (48) consecutive hours before the recreational vehicle may be parked again on a residential street.

- (2) The owner of a recreational vehicle which is detached from the vehicle used for moving the same shall block one front tire and one back tire, both located on the same side of the recreational vehicle, with devices sufficient to prevent unattended movement of the recreational vehicle and such devices shall be removed from the street upon the removal of the recreational vehicle.
- (3) No owner or operator of a recreational vehicle shall park the recreational vehicle on any residential street pursuant to this subsection in such a manner as to constitute a hazard to other persons using the street.
- (4) Any recreational vehicle parked on a residential street pursuant to this subsection shall display a current plate.
- (5) No owner or operator of a recreational vehicle shall park the recreational vehicle on any boulevard.

#### Vehicle Repair on Street

20. Except for making emergency repairs, a person shall not use any street for vehicle repair or vehicle maintenance.

\_\_\_\_\_

#### Motor Vehicles in Parks

21. (1) A person shall not drive or park a motor vehicle in a park, playground, school ground or public reserve, except on roadways or with permission from the Town.
- (2) Subsection 21(1) does not apply to that area in a park constructed and designated as a road or a parking lot for vehicles or to a person operating a vehicle or equipment while carrying out construction, repair or maintenance of the park.

Motor or Other Vehicles Displayed for Sale

22. A person shall not display for sale a motor or other vehicle on any street or boulevard.

Semi-truck Parking

23. A person shall not park a power unit and/or tractor trailer unit in any residential street.

**PART V – DRIVING AND OPERATING VEHICLE**

U-turns Prohibited in Certain Areas

24. The operator of a vehicle shall not make a U-turn in any locations listed in Schedule 1.

Vehicle Not to be Driven on Sidewalk

25. A person shall not drive or park or use a motor vehicle or heavy equipment on any

sidewalk area unless the written permission of the Outside Superintendent has been received, such permission only to be granted if precautions have been or will be taken to protect the sidewalk against damage and that the use of the sidewalk by the motor vehicle equipment will not unduly obstruct pedestrians.

Towing Vehicles

26. A person shall not tow a vehicle on a street in an unsafe manner or with an unsafe tow rope, tow chain or other connecting device.

\_\_\_\_\_

Maximum Speed

27. A person shall not drive any vehicle on a street at a speed greater than the speed permitted in Schedule 13.

**PART VI – PEDESTRIAN RIGHTS AND DUTIES**

Inconveniencing Pedestrians

28. A person shall not race on a street, alley or sidewalk, or crowd or jostle other pedestrians so as to create discomfort or confusion for other pedestrians.

**PART VII – PERMITTED VEHICLE WEIGHTS (SEMI TRUCKS)**

Damage to Streets



29. A person shall not use a vehicle on a street if the vehicle would cause damage to the street surface.

Vehicle Weights and Routes

30. A person shall not operate a vehicle having a maximum gross vehicle weight of more than 8,000 kg (17,640 lbs.) through or within the Town except routes as listed in Schedule 6 and in accordance with Saskatchewan Highways Typical Load Limits for Municipal Roads.

Local Deliveries/Going to Garage

31. Notwithstanding Section 30, a vehicle with a maximum gross vehicle weight greater than 8,000 kg (17,640 lbs.) making a local delivery, pickup, performing a service or going to or from a garage for storage or repair may deviate from the routes designated in Schedule 6, provided that the operator of such vehicle uses:
- (a) the most direct route from the heavy haul route to its destination; and
  - (b) the most direct route from Town streets in the neighborhood to its destination; or
  - (c) a route approved by the Outside Superintendent.

\_\_\_\_\_

Authority of Police

32. The operator of any vehicle shall, upon the request of a police officer, take the vehicle to any scale designated by the police officer and have the vehicle weighed.

## PART VIII – STREET AND SIDEWALK OBSTRUCTION

### Obstructing Sidewalk or Street

33. (1) A person shall not obstruct the free passage of traffic on any sidewalk or street without the written permission of the Town.
- (2) Nothing in Subsection 33(1) shall be construed as prohibiting the gathering of individuals on any street for a lawful purpose so long as the proceedings thereat are peaceable and orderly, and sufficient space is left both on the sidewalks and street to accommodate the ordinary traffic on the sidewalks and street.

### Parades

34. (1) A parade shall not be held without first obtaining written permission from the Town who, in conjunction with the Outside Superintendent, will designate and approve the hour and route of the parade.
- (2) A person shall not participate in a parade for which permission has not been granted.
- (3) The Outside Superintendent is hereby empowered to barricade whatever streets he deems necessary during the passage of any parade and to divert traffic to other streets. During any parade, all pedestrians not taking part

therein shall be restricted to the use of the sidewalk.

\_\_\_\_\_

## PART IX – ENFORCEMENT

### Penalty

35. (1) A person who contravenes any provision of this bylaw is guilty of an offence.
- (2) The penalty for breach of any provisions of this bylaw shall be those set out in Schedule No. 10 of this bylaw.
- (3) Unless a justice orders otherwise, a fine for a parking offence is due and payable 15 days after its imposition.
- (3.1) Subject to Subsection (3), the payment of a fine for a parking offence is in default when all or any part of the fine is due and unpaid after 15 days.

- (3.2) If all or part of a fine for a parking offence is in default, the vehicle owner shall continue to be liable to pay the fine imposed, and in addition, is liable to pay a late payment charge in the amount of \$40.00.
- (4) The court may, in default of payment of a fine imposed under this bylaw, order imprisonment of an individual for a term not exceeding one year.

#### Vicarious Liability

36. Notwithstanding any other provision of the bylaw, the owner of any vehicle shall be liable for a violation of any provision of this bylaw, as well as the person who committed the offence, unless the owner proves to the satisfaction of the judge or justice of the peace trying the case that, at the time of the offence, the vehicle was not being operated and had not been parked or left by any authorized person in charge of the vehicle.
37. Bylaw 2007-04 is hereby repealed.
38. This bylaw shall come into force and take effect upon receiving the approval of the Highway Traffic Board.

Introduced and read a FIRST time this 7th day of December, 2009.

Read a SECOND time this 7th day of December, 2009.

Read a THIRD time and passed this 7th day of December, 2009.

---

Mayor Doug Knoll

( S E A L )

---

Town Administrator Nicole J. Lerat

**SCHEDULE 1**

**No U-turns Permitted**

1. At any intersection of Sixth Street between Fourth Avenue and Railway Avenue East.



## SCHEDULE 2

### No-parking Areas

1. In any alley;
2. Within one metre of an entrance or exit of an alley unless otherwise indicated by sign or marking;
3. Within one metre of an entrance or exit of any private driveway unless otherwise indicated by sign or marking;
4. Within 10 metres of the intersection of the prolongation of the curb lines unless otherwise indicated by a sign or pavement markings; or  
if no curb exists, within 10 metres of the prolongation of the ditch lines unless otherwise indicated by a sign or pavement markings;
5. Where traffic signs have been placed prohibiting parking;
6. In front of an accessibility ramp or so close thereto as to prevent or hinder pedestrian access; and
7. Within an intersection.





**SCHEDULE 3**

**No Stopping**

1. Within an intersection unless traffic signs indicate that stopping is allowed;
2. On a sidewalk or sidewalk crossing;
3. On all marked crosswalks;
4. On a boulevard or sidewalk, or that area set aside for a boulevard or sidewalk;

5. With the vehicle's left-hand side to the curb except on one-way streets;
6. On a bridge or grade separated structure;
7. Where prohibited by a traffic sign.

## SCHEDULE 4

### AStop@ Signs to be Erected

1. On Railway Avenue East - Northbound traffic to stop at Sixth Street East intersection and Saskatchewan Street intersection.
2. On Railway Avenue East - Southbound traffic to stop at Sixth Street East intersection.
3. On Railway Avenue - Northbound traffic to stop at Sixth Street intersection and Saskatchewan Street intersection.
4. On Railway Avenue - Southbound traffic to stop at Sixth Street intersection.
5. On First Avenue - Northbound traffic to stop at Sixth Street intersection and Saskatchewan Street intersection.
6. On First Avenue - Southbound traffic to stop at Sixth Street intersection and Fourth Avenue intersection.
7. On First Avenue East - Northbound traffic to stop at Sixth Street intersection.
8. On Second Avenue - Northbound traffic to stop at Sixth Street intersection, Fourth Street intersection, and Saskatchewan Street intersection.

9. On Second Avenue - Southbound traffic to stop at Sixth Street intersection, Fourth Street intersection and Eleventh Street intersection.
  10. On Second Avenue - Southbound traffic to stop at Saskatchewan Street intersection.
  11. On Third Avenue - Northbound traffic to stop at Saskatchewan Street intersection.
  12. On Third Avenue - Southbound traffic to stop at Third Street intersection.
  13. On Third Avenue - Southbound traffic to stop at Sixth Street intersection.
  14. On Fourth Avenue - Southbound traffic to stop at Saskatchewan Street intersection.
  15. On Fourth Avenue - Northbound traffic to stop at Saskatchewan Street intersection.
- 
16. On Fifth Avenue - Southbound traffic to stop at Saskatchewan Street intersection.
  17. On Fifth Avenue - Northbound traffic to stop at Saskatchewan Street intersection
  18. On Sixth Avenue - Southbound traffic to stop at Saskatchewan Street intersection and northbound traffic to stop at Saskatchewan Street intersection.
  19. On Eighth Avenue - Northbound traffic to stop at Sixth Street and southbound traffic to stop at Seventh Street intersection.
  20. On Ninth Avenue - Northbound traffic to stop at Saskatchewan Street intersection and southbound traffic to stop at Fifth Street intersection.

21. On Tenth Avenue - Northbound traffic to stop at Fifth Street intersection and southbound traffic to stop at Sixth Street intersection.
22. On First Street - Eastbound traffic to stop at Railway Avenue intersection.
23. On Second Street - Eastbound traffic to stop at Railway Avenue intersection.
24. On Third Street - Eastbound traffic to stop at Railway Avenue intersection.
25. On Fourth Street - Westbound traffic to stop at Fourth Avenue intersection and First Avenue intersection.
26. On Fourth Street - Eastbound traffic to stop at Fourth Avenue intersection and Second Avenue intersection.
27. On Fifth Street - Westbound traffic to stop at Fourth Avenue intersection; Fifth Avenue intersection; First Avenue intersection; Second Avenue intersection and Sixth Avenue intersection.
28. On Fifth Street - Eastbound traffic to stop at Fourth Avenue intersection; First Avenue intersection; Railway Avenue intersection and Sixth Avenue intersection.
29. On Sixth Street - Westbound traffic to stop at First Avenue intersection.
30. On Sixth Street - Eastbound traffic to stop at First Avenue intersection.
31. On Sixth Street East - Eastbound traffic to stop at Highway No. 11 intersection.
32. On Seventh Street - Eastbound traffic to stop at Fourth Avenue intersection and Railway Avenue intersection.

- 
33. On Eighth Street - Eastbound traffic to stop at Railway Avenue intersection.
  34. On Ninth Street - Eastbound traffic to stop at Railway Avenue intersection.
  35. On Tenth Street - Eastbound traffic to stop at Fourth Avenue intersection.
  36. On Wheat Crescent - Westbound traffic to stop at Fourth Avenue intersection.
  37. On Eighth Avenue - Northbound traffic to stop at Fifth Street intersection and southbound traffic to stop at Sixth Street intersection.
  38. On Fifth Avenue - Northbound traffic to stop at Seventh Street intersection.
  39. On Fifth Avenue - Southbound traffic to stop at Seventh Street intersection.
  40. On the eastbound lane in Block 3, Plan C1084 (behind Treasures General Store).
  41. On 6<sup>th</sup> Street – Westbound traffic to stop at 4<sup>th</sup> Avenue intersection.
  42. On 4<sup>th</sup> Avenue – Northbound traffic to stop at 6<sup>th</sup> Street intersection.
  43. On 4<sup>th</sup> Avenue – Southbound traffic to stop at 6<sup>th</sup> Street intersection.
  44. On 3<sup>rd</sup> Street – Eastbound traffic to stop at 3<sup>rd</sup> Avenue intersection.
  45. On 1<sup>st</sup> Avenue – Northbound traffic to stop at 3<sup>rd</sup> Street intersection.

46. On 1<sup>st</sup> Avenue – Southbound traffic to stop at 3<sup>rd</sup> Street intersection.
47. On 3<sup>rd</sup> Street – Westbound traffic to stop at 1<sup>st</sup> Avenue intersection.
48. On 3<sup>rd</sup> Street – Eastbound traffic to stop at 1<sup>st</sup> Avenue intersection.

\_\_\_\_\_

## SCHEDULE 5

### Yield Signs Shall be Erected

1. On Third Avenue - Northbound traffic shall yield right-of-way at Fifth Street and Fourth Street.

2. On Third Avenue - North- and southbound traffic shall yield right-of-way at Fifth Street.
3. On Sixth Avenue - Southbound traffic shall yield right-of-way at Seventh Street.
4. On First Street - Westbound traffic shall yield right-of-way at First Avenue.
5. On Second Street - Westbound traffic shall yield right-of-way at First Avenue and at Second Avenue.
6. On Third Street - Westbound traffic shall yield right-of-way at First Avenue and at Second Avenue.
7. On Fourth Street - Westbound traffic shall yield right-of-way at Fifth Avenue and at Sixth Avenue.
8. On Fourth Street - Eastbound traffic shall yield right-of-way at Railway Avenue.
9. On Fifth Street - Eastbound traffic shall yield right-of-way at:
  - (a) Fifth Avenue
  - (b) Second Avenue.
10. On Seventh Street - Westbound traffic shall yield right-of-way at First Avenue and Second Avenue.
11. On Seventh Street - Eastbound traffic shall yield right-of-way at First Avenue.
12. On Eighth Street - Westbound traffic shall yield right-of-way at First Avenue and Second Avenue.



13. On Eighth Street - Eastbound traffic shall yield right-of-way at First Avenue.



14. On Ninth Street - Westbound traffic shall yield right-of-way at:

- (a) First Avenue
- (b) Second Avenue
- (c) Fourth Avenue.

15. On Ninth Street - Eastbound traffic shall yield right-of-way at First Avenue.

16. On Tenth Street - Westbound traffic shall yield right-of-way at:

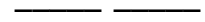
- (a) First Avenue
- (b) Second Avenue
- (c) Fourth Avenue.

17. On Tenth Street - Eastbound traffic shall yield right-of-way at Second Avenue and First Avenue.

**SCHEDULE 6**

**Designated Truck Route**





## SCHEDULE 7

### Loading Zones

1. On the north side of Sixth Street starting 156 feet east of Second Avenue to 195 feet east of Second Avenue (Community Services building).
2. On the north side of Fifth Street starting 82 feet east of Third Avenue to 129 feet east of Third Avenue (Mennonite Church).
3. On the west side of Second Avenue starting 291 feet north of Ninth Street to 354 feet north of Ninth Street (Jubilee Sports Centre).
4. On the north side of Fourth Street starting 194 feet west of Second Avenue to 232 feet west of Second Avenue (Senior Citizens' Centre).
5. On the east side of First Avenue starting at Sixth Street and extending 28 feet north (Friesen's Bigway).
6. On the north side of 4<sup>th</sup> Street starting 25' west of 2<sup>nd</sup> Avenue and extending 52 feet

west (Jubilee Home).

7. On the west side of 4<sup>th</sup> Avenue starting 95 feet north of 5<sup>th</sup> Street extending 57 feet north (in front of Home for the Aged).
8. On the north side of 7<sup>th</sup> Street starting 31 feet west of 1<sup>st</sup> Avenue extending 50 feet west (in front of Maple Grove Condominiums).

**Angle Parking**

1. On the west side of Second Avenue from Ninth Street to Sixth Street.

**SCHEDULE 9**

**Bus Stops**





SCHEDULE 10

School Crosswalks

1. The crosswalk situated on Second Avenue on the north side of Second Avenue and Fourth Street.
2. The crosswalk situated on the west side of Second Avenue at Second Avenue and Fourth Street.

SCHEDULE 11

Mid-block Crosswalks

1. The crosswalk situated on 6<sup>th</sup> Street between 2<sup>nd</sup> Avenue and 3<sup>rd</sup> Avenue.



**SCHEDULE 12**

**Disabled Parking**

1. On the west side of Second Avenue starting 271 feet north of Ninth Street to 291 feet north of Ninth Street.
  
2. On the north side of Fifth Street beginning at Third Avenue and extending 70' in an easterly direction Sundays only.

**SCHEDULE 13**

**Maximum Speeds**

1. 20 km/hour:

a) In any alley or lane.

2. 30 km/hour:

a) Along Fourth Street from the corner of Fourth Street and Fourth Avenue to Second Avenue.

- b) Along Second Avenue from the corner of Second Avenue and Second Street to Fifth Street and Second Avenue.
- c) Along First Avenue from Fifth Street and First Avenue to the corner of Second Street and First Avenue.
- d) Along Fourth Avenue from the corner of Ninth Street and Fourth Avenue to Sixth Street.
- e) Along Sixth Street from the corner of Sixth Street and Fourth Avenue to Second Avenue.
- f) Along Fifth Street from the corner of Eighth Avenue to 482 feet east of Eighth Avenue.

3. 40 km/hr:

- a) On all roadways of the Town not previously provided for.

4. 60 km/hr:

- a) On northeast service road leaving 6<sup>th</sup> Street East to Highway #312.

## SCHEDULE 14

Penalties1) NOTICE OF VIOLATION OFFENCES:

Section, Subsection and Clause	Offence	Column A Penalty	Column B Discounted Penalty
3(2)	Parking on a barricaded street	\$50.00	\$20.00
8(1)	Parking over 300 mm from curb	\$50.00	\$10.00
8(2)	Angle parking	\$50.00	\$20.00
8(3)	One-way street parking next to curb	\$50.00	\$20.00
9	Parking in a prohibited location or in a prohibited manner	\$50.00	N/A
10(1)	Parking on boulevard	\$50.00	N/A
11	Parking for more than 48 hours	\$50.00	\$10.00
12	Stopping in a prohibited location or in a prohibited manner	\$100.00	\$40.00
13(1)	Use of space in front of fire hydrant	\$50.00	N/A
14	Double parking	\$50.00	N/A
15	Parking a disabled person's vehicle in loading zone longer than the signed time limit	\$50.00	N/A
16	Parking in a loading zone longer than allowed in Schedule 7	\$50.00	\$20.00
17	Parking an unlicensed vehicle on street	\$50.00	\$20.00
18	Parking on private property	\$50.00	N/A
19(1)	Parking a recreational vehicle for more than 48	\$50.00	\$20.00

	hours		
19(2)	Failure to block tires of detached recreational vehicle	\$50.00	\$20.00
19(3)	Parking recreational vehicle in hazardous manner	\$50.00	\$20.00
19(4)	Parking an unlicensed recreational vehicle on a street	\$50.00	\$20.00
19(5)	Parking of recreational vehicle on boulevard prohibited	\$50.00	\$20.00
20	Vehicle repair on street	\$50.00	\$20.00
21(1)	Driving or parking in parks or public reserve	\$50.00	\$20.00
22	Motor vehicles displayed for sale	\$50.00	\$20.00
23	Prohibited power unit parking in a residential district	\$100.00	N/A
28	Inconveniencing pedestrians	\$40.00	\$20.00

2) SUMMONS TICKET OFFENCES:

Section, Subsection and Clause	Offence	Penalty
25	Driving within a sidewalk area	\$40.00
26	Unsafe towing of vehicle	\$50.00
29	Operating a vehicle that could damage a street	\$50.00
30	Overweight gross vehicle weight	\$100.00 plus \$20.00 for each 50 kg or fraction thereof by which the actual gross vehicle weight exceeds the maximum gross vehicle weight



30	Off vehicle route	\$150.00
----	-------------------	----------

### 2-1) OFFENCE NOTICE TICKET OFFENCES

Section, Subsection and Clause	Offence	Penalty
6	Disobedience to traffic sign	\$50.00
24	Making a U-turn where prohibited	\$50.00
27	Speeding	The penalty is specified in the "Summary Offences Procedure Regulations 1991"
33	Obstructing the flow of traffic in an intersection	\$40.00

### 3) PROCEDURE FOR NOTICE OF VIOLATION OFFENCES

- (1) Where a person commits or is alleged to have committed an offence for which a fixed penalty is listed in Section 1 of this schedule, a police officer or bylaw enforcement officer shall give to such person or attach to that person's vehicle in such a manner that is visible to the operator of the vehicle, a Notice of Violation. The Notice of Violation shall be substantially in the form shown in Schedule 15 or in such other form as may from time to time be approved by the Town of Rosthern.
- (2) If payment of the penalty is made within 14 calendar days or where the penalty is mailed and postmarked by Canada Post within 14 calendar days of the date of the Notice of Violation, then:

- a) the operator or owner of the vehicle shall not be liable to prosecution for the violation indicated on the Notice of Violation;
  - b) the amount of the penalty shall be the discounted penalty, if any, shown in Column B of Section 1 of this schedule; or
  - c) if no discounted penalty is shown for the offence, the amount of the penalty shall be the amount shown in Column A of Section 1 of this schedule.
- (3) A receipt shall be issued upon payment of the penalty.
- (4) If payment is not made as provided in Subsection 3(2) of this schedule but the amount of the penalty specified in Column A of Section 1 of this schedule is paid prior to the date when the owner of the vehicle is required to appear in court to answer the charge for the alleged violation, then he shall not be liable to prosecution of that violation.

#### 4. SUMMONS TICKET OFFENCES – VOLUNTARY PAYMENT

A person to whom a summons ticket has been issued may pay the penalty for the offence indicated in the ticket with the directions on the summons ticket.

#### 4.1 OFFENCE NOTICE TICKET OFFENCES – VOLUNTARY PAYMENT

A person to whom an offence notice ticket has been issued may pay the penalty for

the offence indicated in the ticket in accordance with the directions on the offence notice ticket.

**5. PENALTIES NOT OTHERWISE PROVIDED FOR**

A person guilty of a breach of any of the provisions of this bylaw for which no specific penalty has been provided in the foregoing provisions of Section 1 (entitled "Notice of Violation Offences"), Section 2 (entitled "Summons Ticket Offences") and Section 2.1 (entitled "Offence Notice Ticket Offences") of this schedule or in *The Traffic Safety Act* of the Province of Saskatchewan or regulations pursuant to that *Act*, shall be liable on summary conviction to a penalty of not less than \$50 and not more than:

- a) \$2,000 in the case of an individual; and
- b) \$5,000 in the case of a corporation.

**SCHEDULE 15**

TOWN OF ROSTHERN

**NOTICE OF VIOLATION**

AVOID PROSECUTION BY PAYING PROMPTLY

NAME OF VIOLATOR				
ADDRESS			POSTAL CODE	
DATE	Year		Month	
			Day	
				Time

ISSUED			
LICENSE NUMBER	EXPIRY YEAR		PROV.
VEHICLE MAKE	TYPE OF BODY		COLOUR

VIOLATION

PARKING BYLAW NO. \_\_\_\_\_

DOG BYLAW NO. \_\_\_\_\_

OTHER BYLAW NO. \_\_\_\_\_

DESCRIPTION OF VIOLATION

LOCATION OF VIOLATION

OWNER OF DOG  POSSESSOR OR HARBOURER OF DOG

YOU ARE CHARGED WITH VIOLATION OF BYLAW NO. \_\_\_\_\_  
SECTION(S) \_\_\_\_\_

PENALTY	PAYMENT INDICATED OR
	REDUCED PENALTY IF PAYMENT MADE WITHIN _____ DAYS \$ _____ OF ISSUE DATE
\$	NO REDUCTION ALLOWED.
	PAY WITHIN _____ DAYS OF ISSUE DATE.

PENALTY TO BE PAID DURING REGULAR OFFICE HOURS OR BY MAIL AT THE MUNICIPAL OFFICE OF THE TOWN OF ROSTHERN.

IF PAYMENT IS NOT MADE WITHIN THE TIME SET OUT ABOVE, YOU SHALL BE LIABLE TO PROSECUTION AND UPON SUMMARY CONVICTION YOU SHALL BE LIABLE TO THE PENALTY PROVIDED UNDER SECTION \_\_\_\_\_ OF SAID BYLAW.

ISSUER \_\_\_\_\_ TICKET NUMBER \_\_\_\_\_

---

BYLAW ENFORCEMENT OFFICER

---

|  
|

\_\_\_\_\_